

Island County Water Well Information



WellKey: GM3

General Information

Owner Name (log): Bob Roberts

DOE Tag:

DOE NOI:

DOE ID

61869

Well Address: 1160 E. Polnell Road

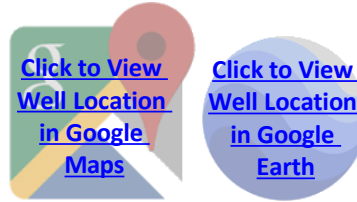
Well Parcel:

Served Parcel:

Horiz/Vert Accuracy: Site Plan / DEM

Site Type: Well

SWI Rating: Low Risk



Construction Information

Construction Date: 05/27/83

Driller Name: Dahlman Pump

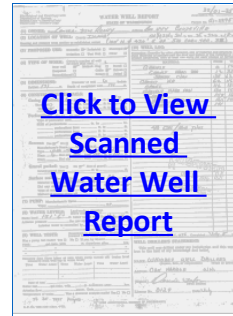
LS Elevation: 203 ft. MSL

Depth Well: 158 ft.

TD Elevation: 45 ft. MSL

WL Measurements: **1 measurement (Click to View)**

WL Elevation: 183 ft. MSL



Water Quality Information

Water Samples: **24 samples (Click to View)**

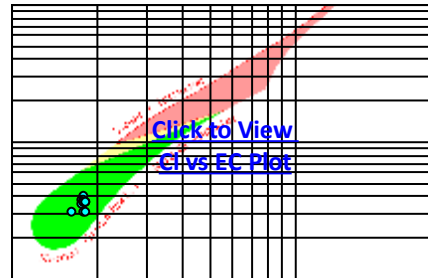
Avg/Med/Max Arsenic: 0.004 / 0.005 / 0.005 mg/l

Avg/Med/Max Chloride: 12.95 / 13.3 / 17 mg/l

Avg/Med/Max Hardness: 131.98 / 133.95 / 150 mg/l

Avg/Med/Max Nitrate: 0.43 / 0.25 / 3.8 mg/l

Bacteria Samps (distribution): **140 samples (Click to View)**



Public Water System Information

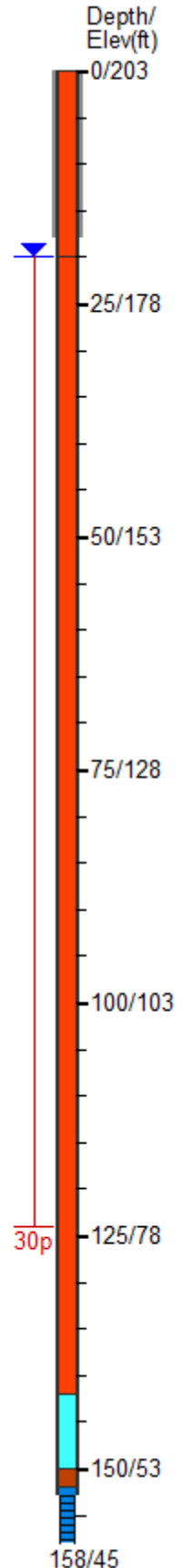
Pws Name: Polnell Landing Water Assoc.

PwsID: **55476**

Approved Connects: 27

Pws Source #: SO# 1

Pws Source Name: Well #1 ALT194



Note: Underlined items in **bright blue** are hyperlinks to additional information / resources.
 Questions? Contact the [Island County Hydrogeologist](#), or visit the [Hydrogeology Web Page](#).